



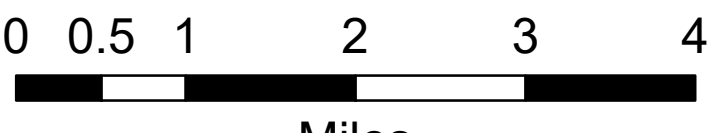
# MAROON IIIF

# DRAFT

## COUNCIL DISTRICT

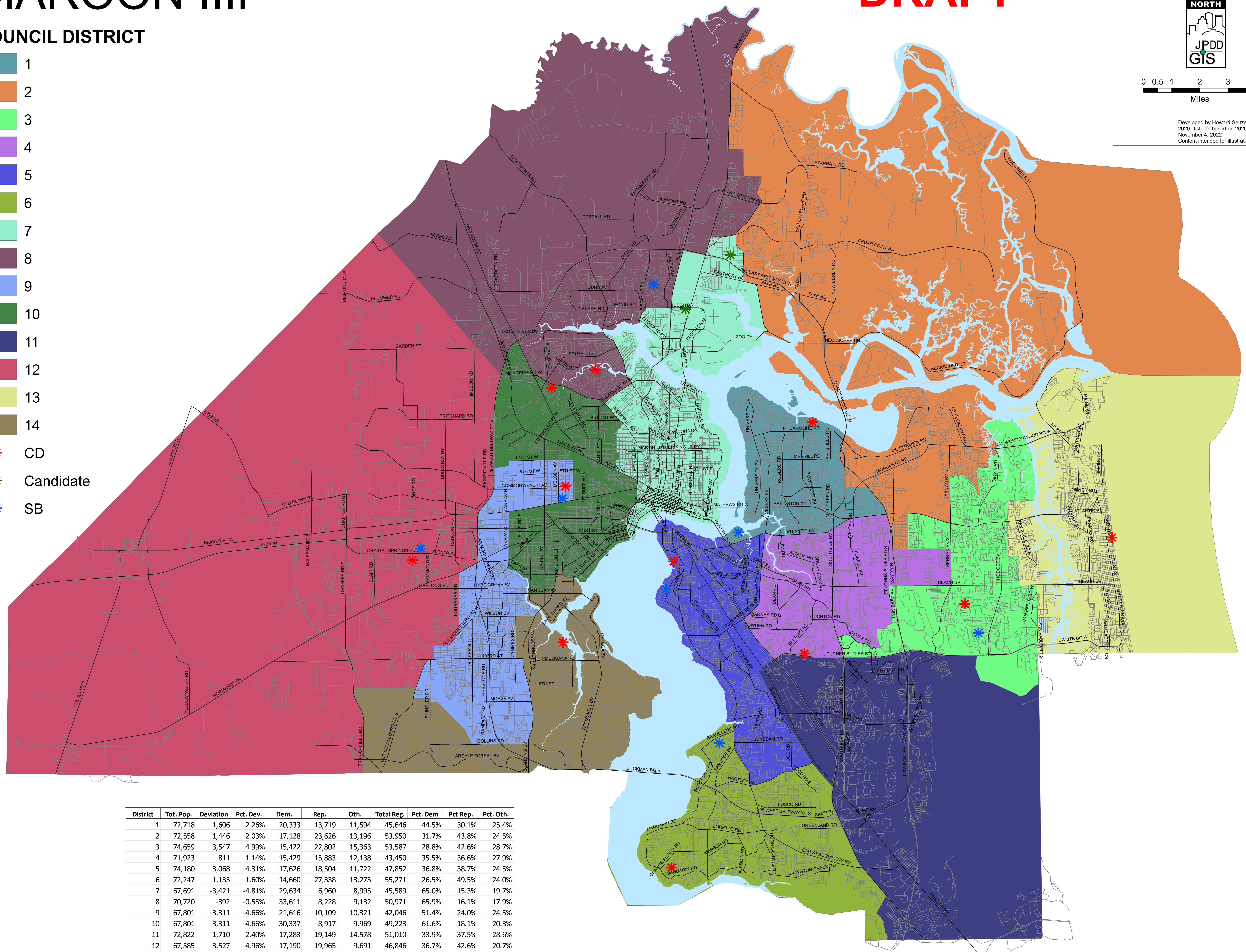
- 1
  - 2
  - 3
  - 4
  - 5
  - 6
  - 7
  - 8
  - 9
  - 10
  - 11
  - 12
  - 13
  - 14
- \* CD
  - \* Candidate
  - \* SB



Miles

Developed by Howard Seltzer hsetzer@coj.net  
 2020 Districts based on 2020 US Census data  
 November 4, 2022  
 Content intended for illustrative purposes only



District	Tot. Pop.	Deviation	Pct. Dev.	Dem.	Rep.	Oth.	Total Reg.	Pct. Dem	Pct Rep.	Pct. Oth.
1	72,718	1,606	2.26%	20,333	13,719	11,594	45,646	44.5%	30.1%	25.4%
2	72,558	1,446	2.03%	17,128	23,626	13,196	53,950	31.7%	43.8%	24.5%
3	74,659	3,547	4.99%	15,422	22,802	15,363	53,587	28.8%	42.6%	28.7%
4	71,923	811	1.14%	15,429	15,883	12,138	43,450	35.5%	36.6%	27.9%
5	74,180	3,068	4.31%	17,626	18,504	11,722	47,852	36.8%	38.7%	24.5%
6	72,247	1,135	1.60%	14,660	27,338	13,273	55,271	26.5%	49.5%	24.0%
7	67,691	-3,421	-4.81%	29,634	6,960	8,995	45,589	65.0%	15.3%	19.7%
8	70,720	-392	-0.55%	33,611	8,228	9,132	50,971	65.9%	16.1%	17.9%
9	67,801	-3,311	-4.66%	21,616	10,109	10,321	42,046	51.4%	24.0%	24.5%
10	67,801	-3,311	-4.66%	30,337	8,917	9,969	49,223	61.6%	18.1%	20.3%
11	72,822	1,710	2.40%	17,283	19,149	14,578	51,010	33.9%	37.5%	28.6%
12	67,585	-3,527	-4.96%	17,190	19,965	9,691	46,846	36.7%	42.6%	20.7%
13	74,348	3,236	4.55%	15,679	27,220	14,896	57,795	27.1%	47.1%	25.8%
14	68,514	-2,598	-3.65%	17,856	17,830	11,735	47,421	37.7%	37.6%	24.7%